




Directions from Volunteer Landing to photo opportunity locations:

From the Calhoun's parking lot turn right on Neyland Drive. Follow signs for Hwy 71 South. Take the 2nd Exit for Riverside Drive. Go thru the light but stay to your right. Gov. Ned McWarter Park is on your right. This is photo location .

Continue on Riverside Drive under the overpass. When the road splits, go right (which continues Riverside Drive). This will dead-end at a University research facility. There are multiple locations to take a photo in this area including near Hines Soil Company. ()

Second option turn onto Holston Hills Drive, right onto Boyd's Bridge Pike (you will cross a blue bridge), follow this road until you turn left at Asbury Road (another split in the road), follow this until you reach the trestle which goes over Asbury road () . There are other points along Asbury Road which follows the railroad about 1 mile.

Please be respectful of private property and railroad property. Do not get on railroad property. Enjoy yourself and have a fun time! If you submit your photos, we can post them on our website.

